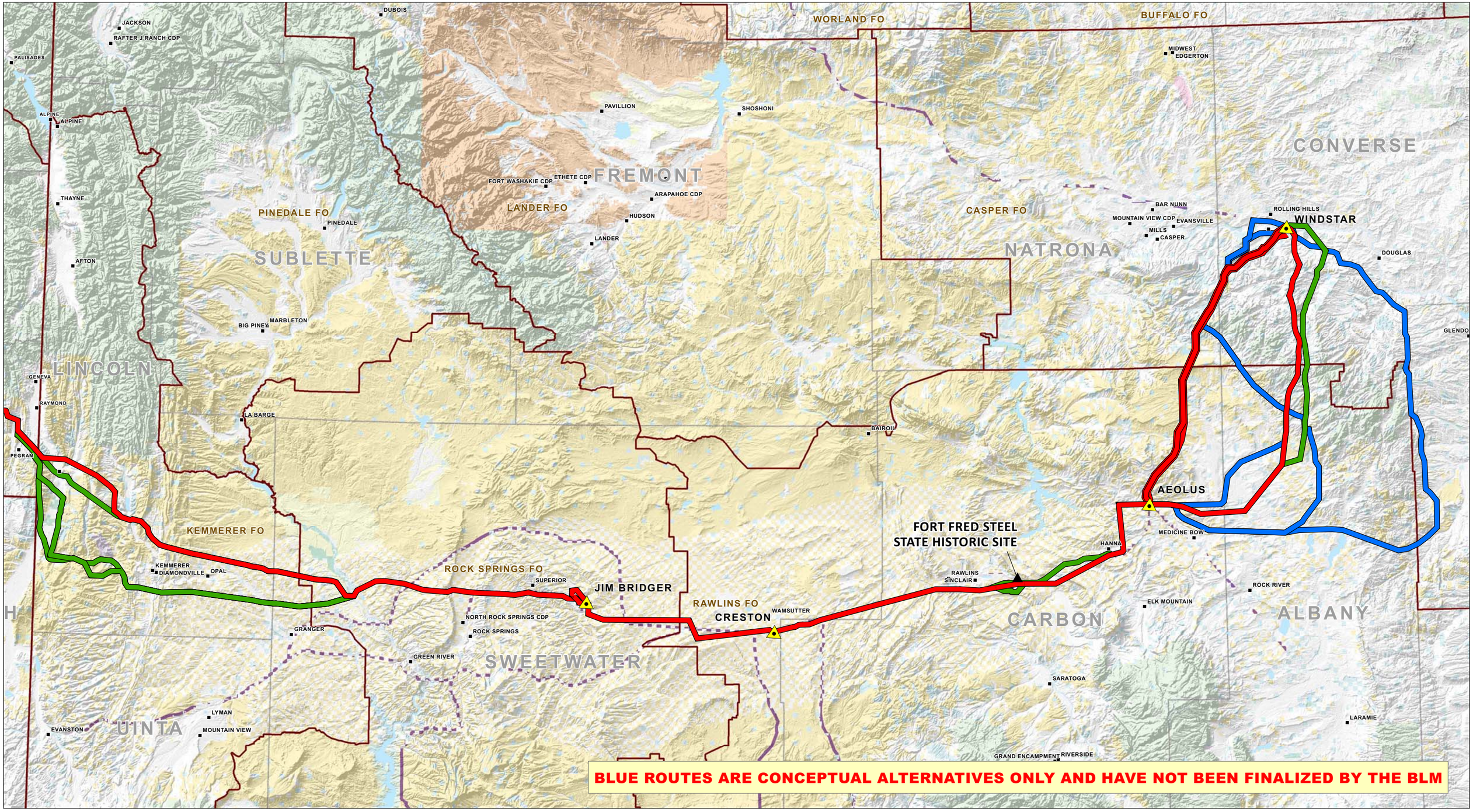

GATEWAY WEST TRANSMISSION LINE PROJECT
IDAHO / WYOMING

WYOMING ROUTING

ALL PROPOSED, ALTERNATIVE AND PENDING ROUTES
AS OF SEPTEMBER 4, 2009

ROCKY MOUNTAIN POWER
A DIVISION OF PACIFICORP

IDAHO POWER
An IDACORP Company

PROJECT FEATURES
- Proposed Route
- Feasible Alternatives
- New Alternatives (as of 9/4/2009)
- Approximate Substation Location
- West Wide Energy Corridor (WWEC)

OWNERSHIP
- Bureau of Land Management (BLM)
- US Forest Service (USFS)
- National Park Service (NPS)
- US Fish and Wildlife National Wildlife Refuge
- Bureau of Reclamation (BOR)
- Indian Reservation
- Department of Defense
- Other Federal
- State & Local
- State & Local Parks & Wildlife
- Private

0 5 10
Miles

Projection - Transverse Mercator NAD 1983 UTM Zone 12N

PROJECT AREA

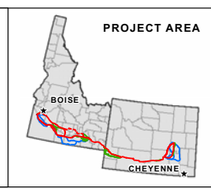

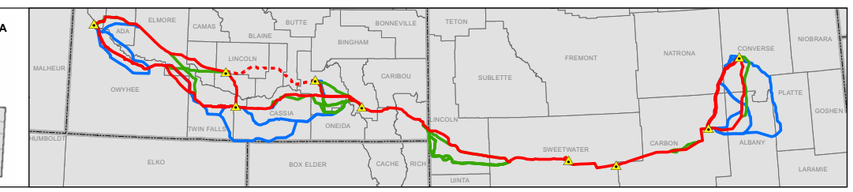

E:\GateWay_West\Reports\Maps\Routes_WYOMING_20090904