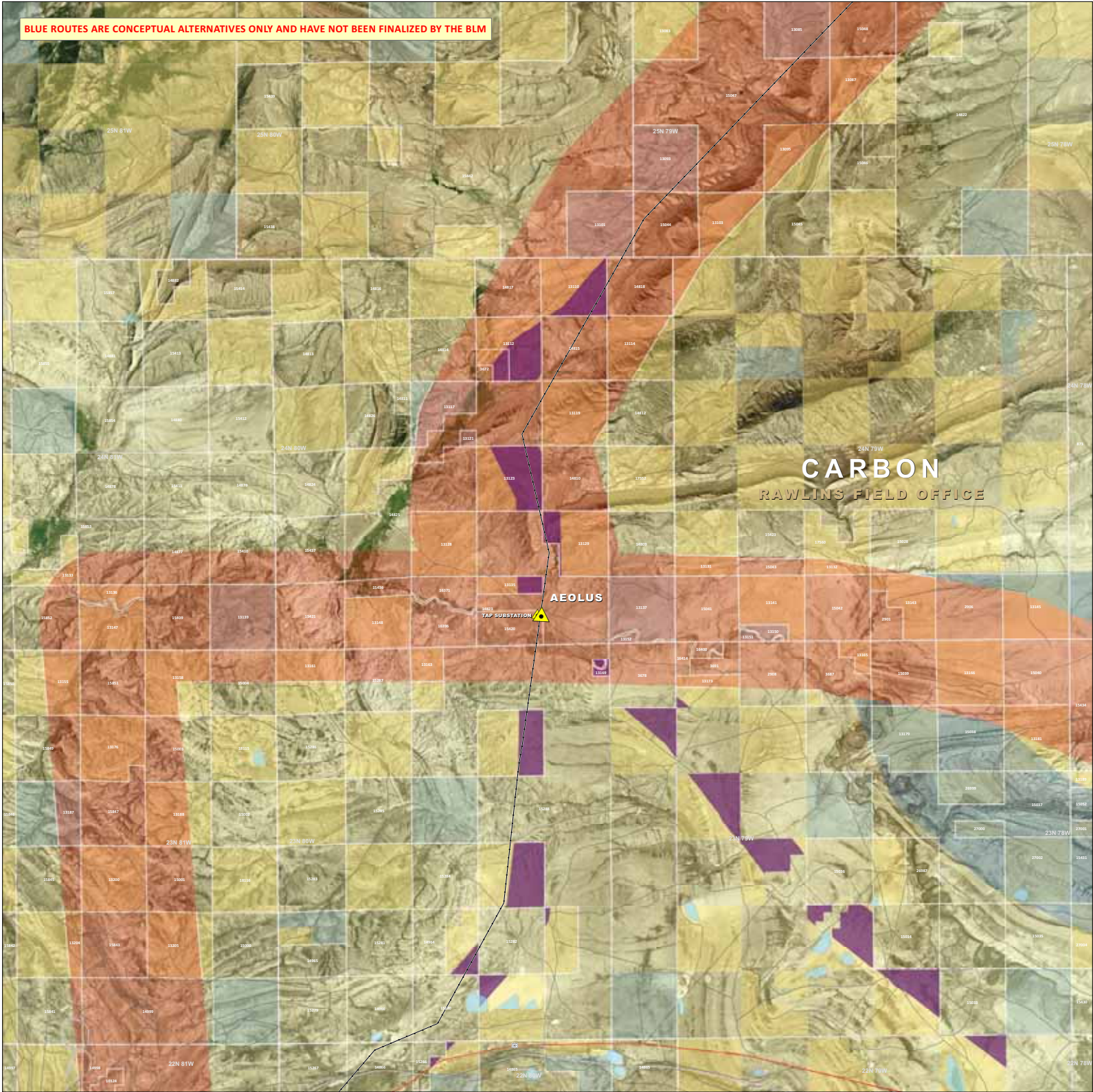


BLUE ROUTES ARE CONCEPTUAL ALTERNATIVES ONLY AND HAVE NOT BEEN FINALIZED BY THE BLM




CARBON
RAWLINS FIELD OFFICE

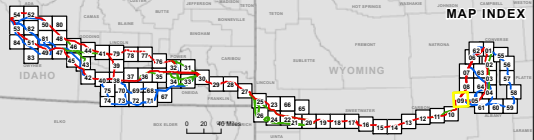
AEOLUS
TAP SUBSTATION

GATEWAY WEST TRANSMISSION LINE PROJECT
IDAHO / WYOMING

ROUTE DETAIL
MAP 09 OF 84



- | | | |
|---|---|---|
| <p>Project Features</p> <ul style="list-style-type: none"> ■ Project Route Corridor ■ Feasible Alternative Corridor ■ Alternative Under Consideration ■ Transportation Plan Location ■ West Wind Energy Corridor ■ Storage Marker <p>Other Features</p> <ul style="list-style-type: none"> — Interstate Highway — US and State Highways — State and County Roads — Railroads — Existing Transmission Lines | <p>Administrative Features</p> <ul style="list-style-type: none"> ■ BLM Field Office ■ US Forest Service District ■ County Limits ■ City Limits ■ Proposed City Annexation Area ■ Planning or Review Center (P/R Center) ■ Existing or Proposed Subdivisions ■ Mining National System Mine State of Prop. NCA ■ Military Operations Areas (MILITARY AREAS) ■ Corridor of the West Wild Administration Area | <p>Ownership</p> <ul style="list-style-type: none"> ■ Bureau of Land Management (BLM) ■ US Forest Service (USFS) ■ National Park Service (NPS) ■ US Fish and Wildlife National Wildlife Refuge ■ Bureau of Reclamation (BOR) ■ Indian Reservations ■ Department of Defense ■ Other Landowner ■ State and Local ■ State and Local Parks & Utilities ■ Private |
|---|---|---|



©2019 Rocky Mountain Power, a subsidiary of Black Hills Holding Company. All rights reserved. This map is for informational purposes only and does not constitute an offer of any financial product or service. For more information, please contact your local office. BLM is not responsible for any errors or omissions on this map. The BLM is not responsible for any damages or liabilities arising from the use of this map. The BLM is not responsible for any damages or liabilities arising from the use of this map. The BLM is not responsible for any damages or liabilities arising from the use of this map.