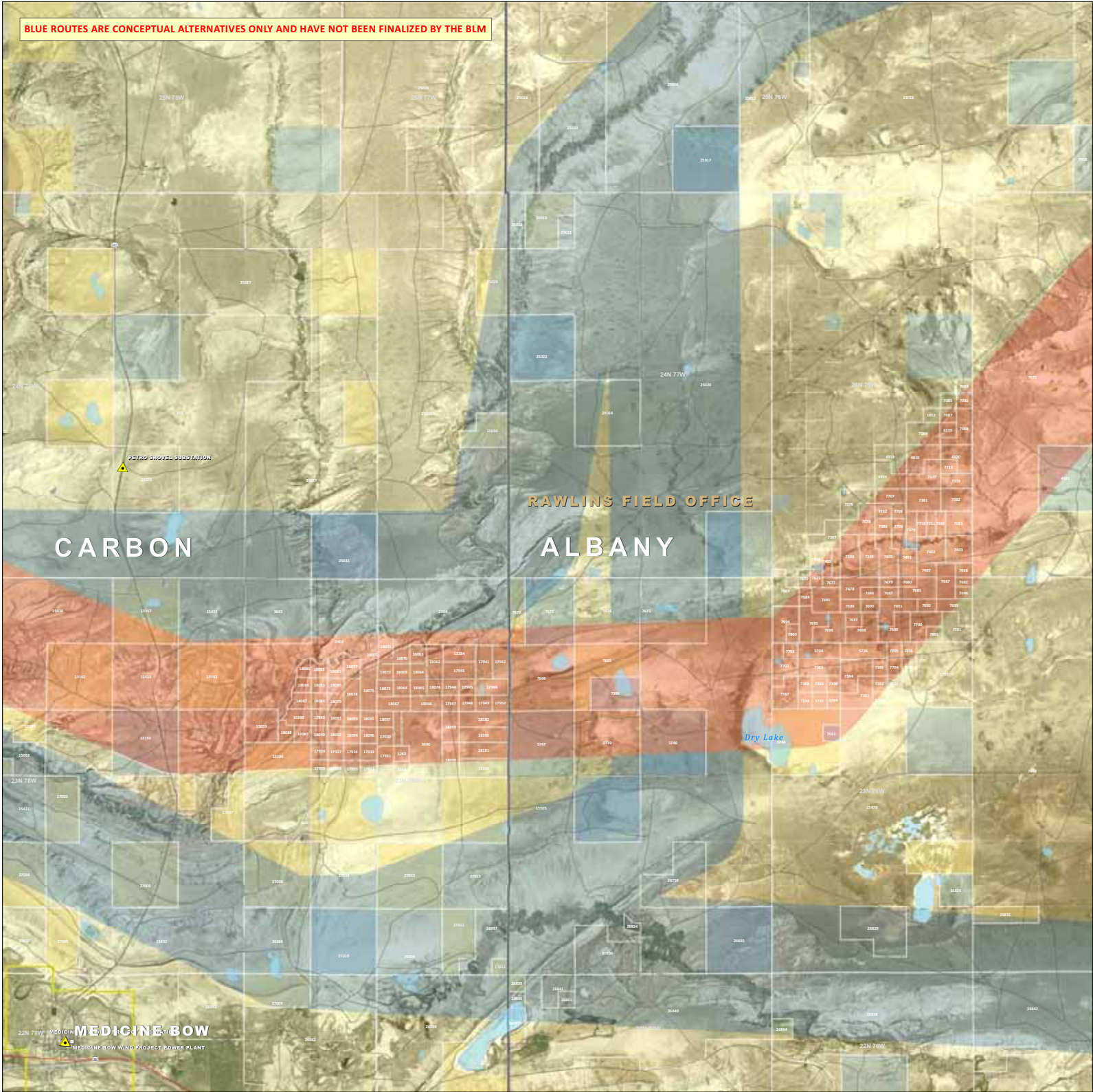



BLUE ROUTES ARE CONCEPTUAL ALTERNATIVES ONLY AND HAVE NOT BEEN FINALIZED BY THE BLM

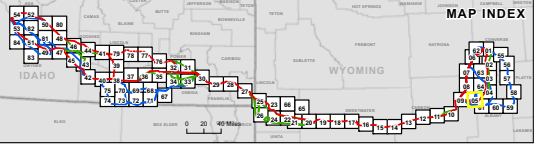


**GATEWAY WEST TRANSMISSION LINE PROJECT
IDAHO / WYOMING**

**ROUTE DETAIL
MAP 05 OF 84**



- | | | |
|---|--|---|
| <p>Project Features</p> <ul style="list-style-type: none"> ■ Project Route Corridor ■ Feasible Alternative Corridor ■ Alternative Under Consideration ■ Transmission/Power Plant Location ■ Wind/Water Energy Center ■ Storage Market <p>Other Features</p> <ul style="list-style-type: none"> — Interstate Highway — US and State Highways — State and County Roads — Railroads — Existing Transmission Lines | <p>Administrative Features</p> <ul style="list-style-type: none"> ■ BLM Field Office ■ US Forest Service District ■ County Limits ■ City Limits ■ Proposed City Administration Area ■ Planning or Review Corridor (20 miles) ■ Existing or Proposed Subdivisions ■ Mining National System Mine State of Prop. NCA ■ Military Operations Areas (classified areas) ■ Centers of the Most 100 Administration Area | <p>Ownership</p> <ul style="list-style-type: none"> ■ Bureau of Land Management (BLM) ■ US Forest Service (USFS) ■ National Park Service (NPS) ■ US Fish and Wildlife National Wildlife Refuge ■ Bureau of Reclamation (BOR) ■ Indian Reservations ■ Department of Defense ■ Other Federal ■ State & Local ■ State & Local Parks & Utilities ■ Private |
|---|--|---|



©2010 Rocky Mountain Power, Inc. All rights reserved. This map is a conceptual representation of the project and is not intended to be used for any other purpose. The project is subject to change without notice. The project is subject to the terms and conditions of the project agreement. The project is subject to the terms and conditions of the project agreement. The project is subject to the terms and conditions of the project agreement.