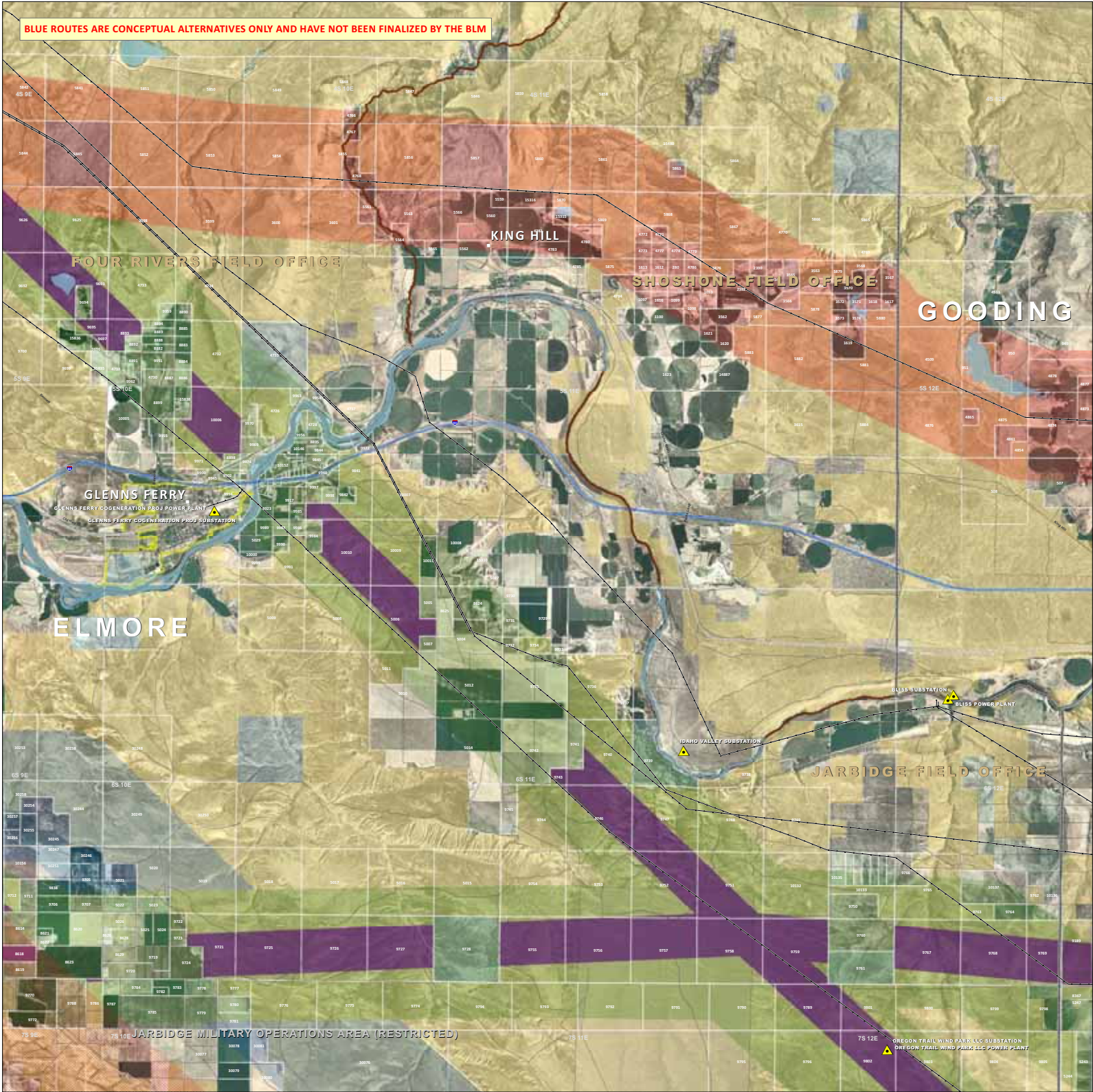


BLUE ROUTES ARE CONCEPTUAL ALTERNATIVES ONLY AND HAVE NOT BEEN FINALIZED BY THE BLM

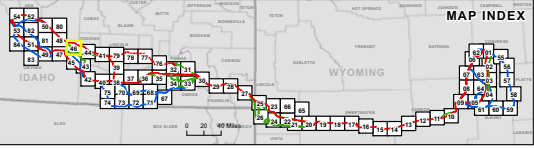



**GATEWAY WEST TRANSMISSION LINE PROJECT
IDAHO / WYOMING**

ROUTE DETAIL

MAP 46 OF 84

- | | | |
|---|---|--|
| <p>Project Features</p> <ul style="list-style-type: none"> ■ Project Route Corridor ■ Feasible Alternative Corridor ■ Alternative Under Consideration ■ Transportation Plan Location ■ Wild Area Energy Corridor ■ Wetland <p>Other Features</p> <ul style="list-style-type: none"> — Interstate Highway — US and State Highways — State and County Roads — Railroad — Existing Transmission Lines | <p>Administrative Features</p> <ul style="list-style-type: none"> ■ BLM Field Office ■ US Forest Service District ■ County Limits ■ City Limits ■ Proposed City Incorporation Area ■ Planning or Action Center (PAC) boundary ■ Existing or Proposed Subdivisions ■ Mining National System Mine State of Proj. NCA ■ Military Operations Areas (MILITARY AREAS) ■ Closure of the BLM 10k Administration Area | <p>Ownership</p> <ul style="list-style-type: none"> ■ Bureau of Land Management (BLM) ■ US Forest Service (USFS) ■ National Park Service (NPS) ■ US Fish and Wildlife National Wildlife Refuge ■ Bureau of Reclamation (BOR) ■ Indian Reservation ■ Department of Defense ■ Other Federal ■ State & Local ■ Private |
|---|---|--|



Source: National Map Accuracy Act of 1966. The data was derived from the National Map Accuracy Act of 1966. The data was derived from the National Map Accuracy Act of 1966. The data was derived from the National Map Accuracy Act of 1966.