





ROUTING CONSTRAINTS

	Active Mining		Irrigated Agriculture		Small Mammal Habitat (Pygmy Rabbit)
	Airport Zone		Morley Nelson Snake River Birds of Prey NCA		Small Mammal Habitat (White-tailed Prairie Dog)
	Area of Critical Environmental Concern (ACEC)		National Wildlife Refuge		State Park
	Big Game Crucial Range (Winter)		No Surface Occupancy		Ute ladies-tresses orchid Habitat
	Big Game Crucial Range (Parturation)		Mountain plover Habitat		VRM I
	Blowout penstemon Habitat		Oil/Gas Well - Active (250 ft buffer)		VRM II
	City/Urban Area		Raptor Nest (buffer)		VRM III
	Designated Roadless Area		Recreation Site		VQO - Preservation
	Guffy Butte Archeological Area		Research Natural Area		VQO - Retention
	Historic Area		Sage grouse Core Area (Wyoming)		VQO - Partial Retention
	Historic Trail (0.5 mile buffer)		Sage grouse Lek (0.25 mile buffer)		VQO - Modification
	Historic Trail - High Quality (KFO)		Sage grouse Lek (0.65 mile buffer)		VQO - Maximum Modification
	Historic Trail - Medium Quality (KFO)		Slope Instability		Wetlands
	Historic Trail - Low Quality (KFO)		Small Mammal Habitat (Black-footed Ferret)		Wilderness Area